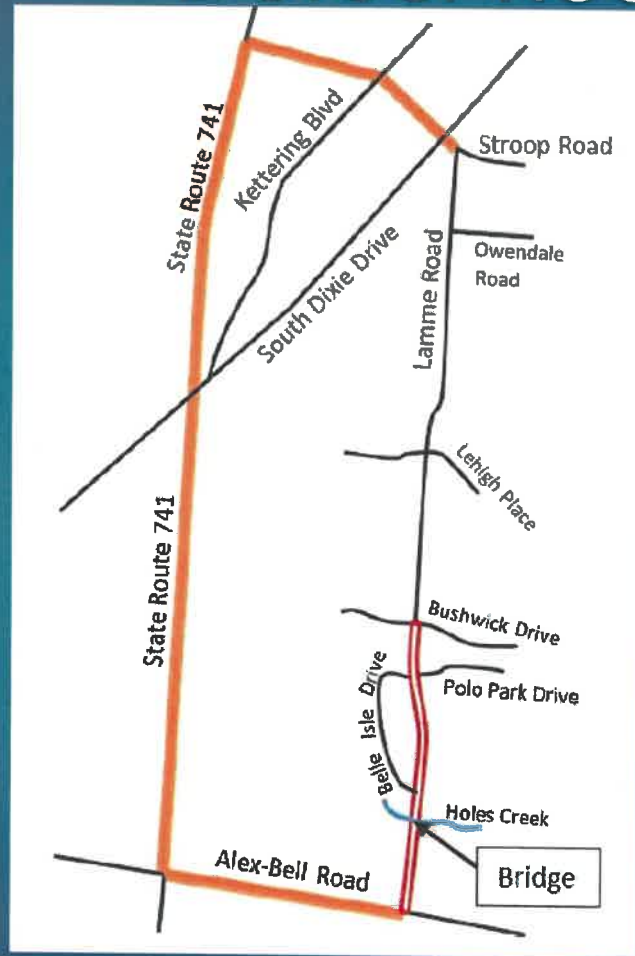






# Detour Routes



## Legend

-  = Proposed Detour
-  = Work Limits
-  = Major Cross Streets
-  = Holes Creek